




▼ Moyross: Existing Situation



KEY

-  Demolitions as at December 31 2012
-  Community Use
-  Local Authority Units
-  Local Authority Unoccupied
-  Private Units Occupied
-  Private Unoccupied

C	16.01.13	<p>Order breakdown of calculations for items prepared from legend</p> <p>Change from LA Disposed to LA Unassigned No. 135, 136, 137, 138, 139, 140, 141, 142, 143, 144, 145, 146, 147, 148, 149, 150, 151, 152, 153, 154, 155, 156, 157, 158, 159, 160, 161, 162, 163, 164, 165, 166, 167, 168, 169, 170, 171, 172, 173, 174, 175, 176, 177, 178, 179, 180, 181, 182, 183, 184, 185, 186, 187, 188, 189, 190, 191, 192, 193, 194, 195, 196, 197, 198, 199, 200, 201, 202, 203, 204, 205, 206, 207, 208, 209, 210, 211, 212, 213, 214, 215, 216, 217, 218, 219, 220, 221, 222, 223, 224, 225, 226, 227, 228, 229, 230, 231, 232, 233, 234, 235, 236, 237, 238, 239, 240, 241, 242, 243, 244, 245, 246, 247, 248, 249, 250, 251, 252, 253, 254, 255, 256, 257, 258, 259, 260, 261, 262, 263, 264, 265, 266, 267, 268, 269, 270, 271, 272, 273, 274, 275, 276, 277, 278, 279, 280, 281, 282, 283, 284, 285, 286, 287, 288, 289, 290, 291, 292, 293, 294, 295, 296, 297, 298, 299, 300, 301, 302, 303, 304, 305, 306, 307, 308, 309, 310, 311, 312, 313, 314, 315, 316, 317, 318, 319, 320, 321, 322, 323, 324, 325, 326, 327, 328, 329, 330, 331, 332, 333, 334, 335, 336, 337, 338, 339, 340, 341, 342, 343, 344, 345, 346, 347, 348, 349, 350, 351, 352, 353, 354, 355, 356, 357, 358, 359, 360, 361, 362, 363, 364, 365, 366, 367, 368, 369, 370, 371, 372, 373, 374, 375, 376, 377, 378, 379, 380, 381, 382, 383, 384, 385, 386, 387, 388, 389, 390, 391, 392, 393, 394, 395, 396, 397, 398, 399, 400, 401, 402, 403, 404, 405, 406, 407, 408, 409, 410, 411, 412, 413, 414, 415, 416, 417, 418, 419, 420, 421, 422, 423, 424, 425, 426, 427, 428, 429, 430, 431, 432, 433, 434, 435, 436, 437, 438, 439, 440, 441, 442, 443, 444, 445, 446, 447, 448, 449, 450, 451, 452, 453, 454, 455, 456, 457, 458, 459, 460, 461, 462, 463, 464, 465, 466, 467, 468, 469, 470, 471, 472, 473, 474, 475, 476, 477, 478, 479, 480, 481, 482, 483, 484, 485, 486, 487, 488, 489, 490, 491, 492, 493, 494, 495, 496, 497, 498, 499, 500, 501, 502, 503, 504, 505, 506, 507, 508, 509, 510, 511, 512, 513, 514, 515, 516, 517, 518, 519, 520, 521, 522, 523, 524, 525, 526, 527, 528, 529, 530, 531, 532, 533, 534, 535, 536, 537, 538, 539, 540, 541, 542, 543, 544, 545, 546, 547, 548, 549, 550, 551, 552, 553, 554, 555, 556, 557, 558, 559, 560, 561, 562, 563, 564, 565, 566, 567, 568, 569, 570, 571, 572, 573, 574, 575, 576, 577, 578, 579, 580, 581, 582, 583, 584, 585, 586, 587, 588, 589, 590, 591, 592, 593, 594, 595, 596, 597, 598, 599, 600, 601, 602, 603, 604, 605, 606, 607, 608, 609, 610, 611, 612, 613, 614, 615, 616, 617, 618, 619, 620, 621, 622, 623, 624, 625, 626, 627, 628, 629, 630, 631, 632, 633, 634, 635, 636, 637, 638, 639, 640, 641, 642, 643, 644, 645, 646, 647, 648, 649, 650, 651, 652, 653, 654, 655, 656, 657, 658, 659, 660, 661, 662, 663, 664, 665, 666, 667, 668, 669, 670, 671, 672, 673, 674, 675, 676, 677, 678, 679, 680, 681, 682, 683, 684, 685, 686, 687, 688, 689, 690, 691, 692, 693, 694, 695, 696, 697, 698, 699, 700, 701, 702, 703, 704, 705, 706, 707, 708, 709, 710, 711, 712, 713, 714, 715, 716, 717, 718, 719, 720, 721, 722, 723, 724, 725, 726, 727, 728, 729, 730, 731, 732, 733, 734, 735, 736, 737, 738, 739, 740, 741, 742, 743, 744, 745, 746, 747, 748, 749, 750, 751, 752, 753, 754, 755, 756, 757, 758, 759, 760, 761, 762, 763, 764, 765, 766, 767, 768, 769, 770, 771, 772, 773, 774, 775, 776, 777, 778, 779, 780, 781, 782, 783, 784, 785, 786, 787, 788, 789, 790, 791, 792, 793, 794, 795, 796, 797, 798, 799, 800, 801, 802, 803, 804, 805, 806, 807, 808, 809, 810, 811, 812, 813, 814, 815, 816, 817, 818, 819, 820, 821, 822, 823, 824, 825, 826, 827, 828, 829, 830, 831, 832, 833, 834, 835, 836, 837, 838, 839, 840, 841, 842, 843, 844, 845, 846, 847, 848, 849, 850, 851, 852, 853, 854, 855, 856, 857, 858, 859, 860, 861, 862, 863, 864, 865, 866, 867, 868, 869, 870, 871, 872, 873, 874, 875, 876, 877, 878, 879, 880, 881, 882, 883, 884, 885, 886, 887, 888, 889, 890, 891, 892, 893, 894, 895, 896, 897, 898, 899, 900, 901, 902, 903, 904, 905, 906, 907, 908, 909, 910, 911, 912, 913, 914, 915, 916, 917, 918, 919, 920, 921, 922, 923, 924, 925, 926, 927, 928, 929, 930, 931, 932, 933, 934, 935, 936, 937,</p>
---	----------	--


Comhairle Cathrach Luimnigh
Limerick City Council
 CITY HALL
 MERCHANTS QUAY
 LIMERICK
 Tel. 051-407100
 Fax 051-415266
 Office of Regeneration

Project Status:

Project Name:
**MOYROSS FRAMEWORK
IMPLEMENTATION PLAN**

Drawing Name(s):
Moyross as at December 31st 2013

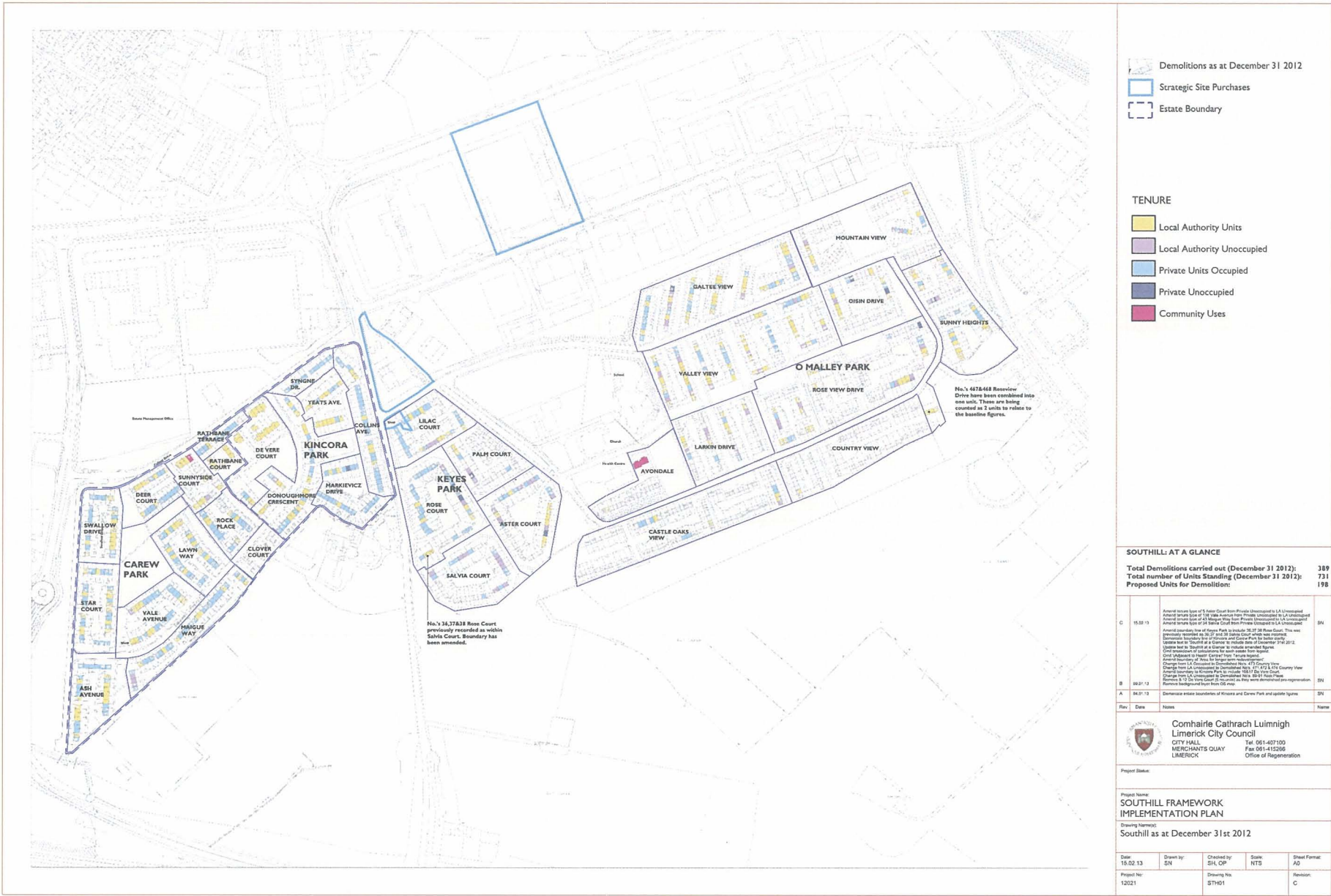
Date: 16.01.2013	Drawn by: SN	Checked by: SH, OP	Scale: NTS	Sheet Format: A0
Project No: 12022		Drawing No: MY01		Revision: E

Moyross: Existing Situation as at December 31st 2012															
	Dalgaish	Cliona	College Park	Cosgrave Park	Craeval Park	Pineview Gardens	Delmege	Castle Park	Sarsfield Gardens	Hartigan Villas	Whitecross Gardens	Total	Family Units and Group Housing	Shanabooley	Total
Demolished	0	10	9	0	54	59	93	38	37	19	34	353	0	0	353
LA	25	84	43	85	9	80	41	9	34	17	18	445	0	8	453
LA Unoccupied	1	8	3	3	13	27	7	7	3	4	1	77	0	0	77
Private	34	61	23	46	4	20	18	0	7	13	5	231	25	0	256
Private Unoccupied	0	1	0	0	0	0	1	0	1	1	0	4	8	0	12
Community Use	0	0	0	0	0	2	3	0	7	0	3	15	1	0	16
Total Number of Houses to be Accounted for	60	164	78	134	80	188	163	54	89	54	61	1125	34	8	1167
Number of Houses Boarded as at 31st December 2012	1	9	3	3	13	27	8	7	4	5	1	81	8	0	89
Remaining as at December 31st 2012	59	145	66	131	13	102	62	9	48	30	26	691	26	8	725
Proposed Demolitions															
LA	11	31	7	11	9	80	11	9	13	4	2	188	0	8	196
LA Unoccupied	1	3	1	3	13	27	2	7	3	1	0	61	0	0	61
Private	0	21	0	0	3	20	7	0	3	0	1	56	0	0	56
Private Unoccupied	0	1	0	0	0	0	0	0	0	0	0	1	0	0	1
Community Use	0	0	0	0	0	2	0	0	0	0	3	5	0	0	5
Total	12	56	8	14	26	129	20	16	19	5	6	311	0	8	319
Number of LCC and Private Boarded Houses to be Demolished	1	4	1	3	13	27	2	7	3	1	0	62	0	8	70
Number of LCC Boarded Houses to be Refurbished and Re-Let	0	5	2	0	0	0	5	0	0	3	1	16	0	0	16
Number of Private Boarded Houses where Owners Intention is Unknown	0	0	0	0	0	0	1	0	1	1	0	3	8	0	11
Number of Private and LCC Occupied Houses to be Demolished	11	52	7	11	13	102	18	9	16	4	6	249	0	8	257
Southill Overall Totals															
Total number of houses to be accounted for *excludes 8 Local Authority Occupied units at Shanabooley and 34 units at Respond (1 Community unit and 33 residential units)															1125
Number of houses demolished as at 31st December 2012															353
Number of houses boarded as at 31st December 2012 *excludes 8 unoccupied units at Respond Housing Scheme															81
Remaining houses as at December 31st 2012															691
Number of LCC and private boarded houses to be demolished															62
Number of LCC boarded houses to be refurbished and Re-Let															16
Number of private boarded houses where owners intention is unknown															3
Number of private and LCC occupied houses to be demolished *excludes 8 Local Authority Occupied units at Shanabooley and includes 5 no. Community Use buildings															249

Table 15: Moyross - Existing Situation as at December 31st 2012

Appendix 7: Existing Situation

Southill: Existing Situation



Southill - O'Malley Park: Existing Situation as at December 31st 2012											
	Galtee View	Mountainview	Sunny Heights	Oisín Drive	Valley View	Larkin Drive	Avondale Court	Roseview Drive	Country View	Castle Oaks	Total
Demolished	6	33	13	17	22	26	14	55	54	66	306
LA	24	6	15	7	33	7	1	18	1	4	116
LA Unoccupied	5	3	2	1	10	5	0	6	0	1	33
Private	21	5	11	3	23	4	0	8	0	7	82
Private Unoccupied	1	0	1	2	0	0	0	1	0	0	5
Community Use	0	0	0	0	0	0	4	0	0	0	4
Total Number of Houses to be accounted for	57	47	42	30	88	42	19	88	55	78	546
Number of Houses Boarded as at 31st December 2012	6	3	3	3	10	5	0	7	0	1	38
Remaining as at December 31st 2012	45	11	26	10	56	11	5	26	1	11	202
Proposed Demolitions											
LA	0	3	6	7	16	7	1	18	1	4	63
LA Unoccupied	0	2	2	1	5	5	0	6	0	1	22
Private	0	4	3	3	11	4	0	8	0	7	40
Private Unoccupied	0	0	1	2	0	0	0	1	0	0	4
Community Use	0	0	0	0	0	0	0	0	0	0	0
Total	0	9	12	13	32	16	1	33	1	12	120
Number of LCC and Private Boarded Houses to be Demolished	0	2	3	3	5	5	0	7	0	1	26
Number of LCC Boarded Houses to be Refurbished and Re-Let	5	1	0	0	5	0	0	0	0	0	11
Number of Private Boarded Houses where Owners Intention is Unknown	1	0	0	0	0	0	0	0	0	0	1
Number of Private and LCC Occupied Houses to be Demolished	0	7	9	10	27	11	1	26	1	11	103

Table 16: O'Malley Park - Existing Situation as at December 31st 2012

Appendix 7: Existing Situation

Southill - Kincora Park: Existing Situation as at December 31st 2012							
	Synge Drive	Yeats Ave	Collins Ave	Crescent	Markievicz Drive	De Vere Court	Total
Demolished	0	0	0	0	0	0	0
LA	0	11	6	17	3	15	52
LA Unoccupied	0	1	0	1	0	0	2
Private	10	4	23	16	19	2	74
Private Unoccupied	0	0	0	0	1	0	1
Community Use	0	0	0	0	0	0	0
Total Number of Houses to be Accounted for	10	16	29	34	23	17	129
Number of Houses Boarded as at 31st December 2012	0	1	0	1	1	0	3
Remaining as at December 31st 2012	10	15	29	33	22	17	126
Proposed Demolitions							
LA	0	6	0	2	0	0	8
LA Unoccupied	0	1	0	0	0	0	1
Private	0	1	4	2	0	0	7
Private Unoccupied	0	0	0	0	0	0	0
Community Use	0	0	0	0	0	0	0
Total	0	8	4	4	0	0	16
Number of LCC and Private Boarded Houses to be Demolished	0	1	0	0	0	0	1
Number of LCC Boarded Houses to be Refurbished and Re-Let	0	0	0	1	0	0	1
Number of Private Boarded Houses where Owners Intention is Unknown	0	0	0	0	1	0	1
Number of Private and LCC Occupied Houses to be Demolished	0	7	4	4	0	0	15

Table 17: Kincora Park - Existing Situation as at December 31st 2012

Southill - Keyes Park: Existing Situation as at December 31st 2012						
	Lilac Court	Palm Court	Rose Court	Aster Court	Salvia Court	Totals
Demolished	2	24	4	10	17	57
LA	7	2	6	8	0	23
LA Unoccupied	3	2	2	6	8	21
Private	17	2	24	8	10	61
Private Unoccupied	0	1	2	2	0	5
Community Use	0	0	0	0	0	0
Total Number of Houses to be Accounted for	29	31	38	34	35	167
Number of Houses Boarded as at 31st December 2012	3	3	4	8	8	26
Remaining as at December 31st 2012	24	4	30	16	10	84
Proposed Demolitions						
LA	0	2	2	6	0	10
LA Unoccupied	0	2	0	4	8	14
Private	0	2	4	4	10	20
Private Unoccupied	0	1	0	1	0	2
Community Use	0	0	0	0	0	0
Total	0	7	6	15	18	46
Number of LCC and Private Boarded Houses to be demolished	0	3	0	4	8	15
Number of LCC boarded Houses to be Refurbished and Re-Let	3	0	2	2	0	7
Number of Private Boarded Houses where Owners Intention is Unknown	0	0	2	2	0	4
Number of Private and LCC Occupied Houses to be Demolished	0	4	6	10	10	30

Table 18: Keyes Park - Existing Situation as at December 31st 2012

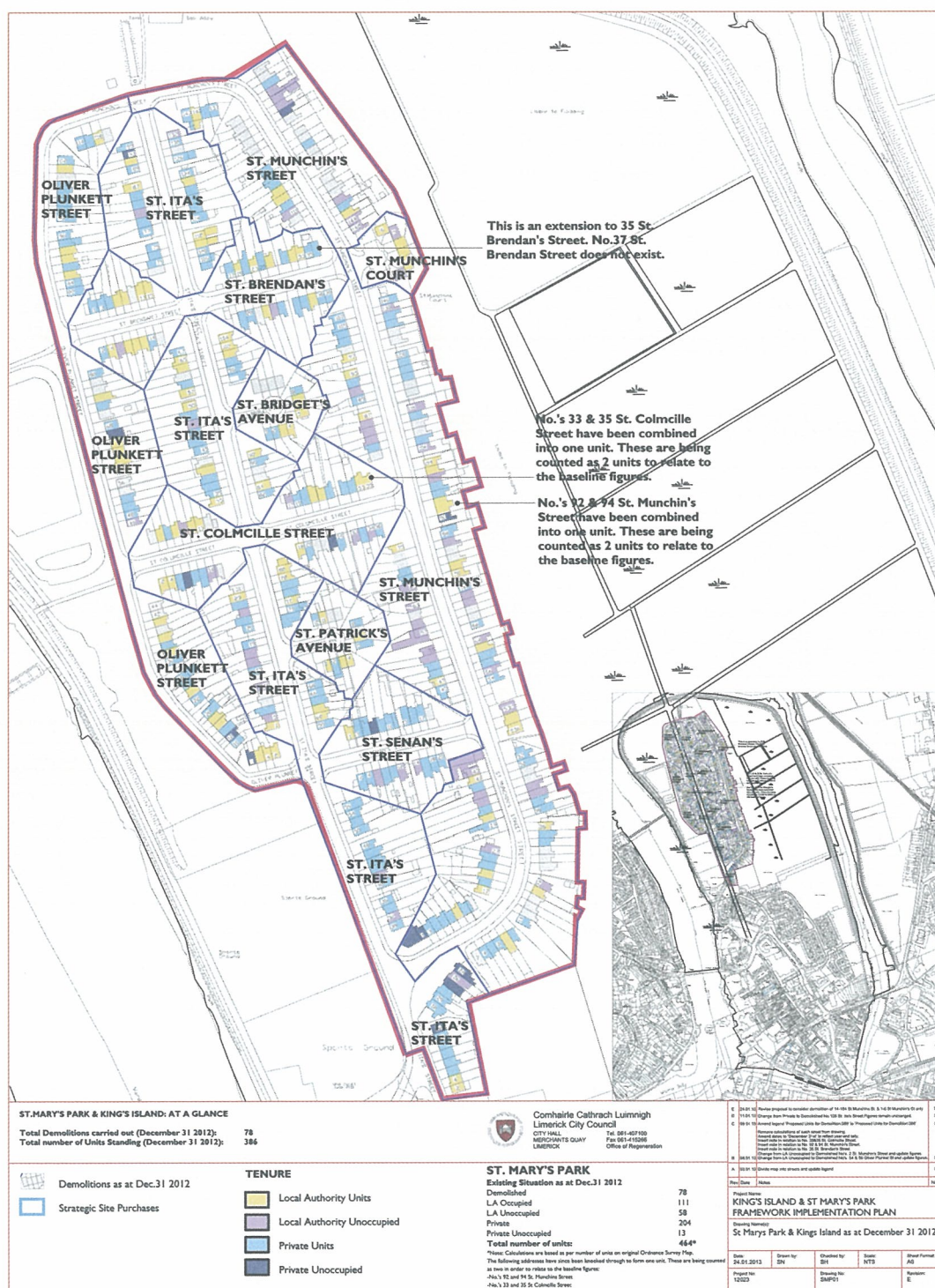
Southhill - Carew Park: Existing Situation as at December 31st 2012															
	Rathbane Terrace	Sunnyside Ct	Rock Place	Deer Court	Lawn Way		Clover Court	Maigue Way	Vale Avenue	Swallow Drive	Star Court	Ash Ave	Rathbane Court	Total	
Demolished	2	10	3	1	0		10	0	0	0	0	0	0	26	
LA	1	8	5	8	11		0	8	9	12	12	13	7	94	
LA Unoccupied	0	1	0	0	0		0	2	0	0	0	0	0	3	
Private	7	0	15	12	20		0	25	18	16	22	18	0	153	
Private Unoccupied	0	0	0	0	0		0	1	0	0	0	0	0	1	
Community Use	0	1	0	0	0		0	0	0	0	0	0	0	1	
Total Number of Houses to be Accounted for	10	20	23	21	31		10	36	27	28	34	31	7	278	
Number of Houses Boarded as at 31st December 2012	0	1	0	0	0		0	0	0	0	0	0	7	8	
Remaining as at December 31st 2012	8	9	20	20	31		0	33	27	28	34	31	7	248	
Proposed Demolitions															
LA	0	1	0	0	0		0	0	0	0	0	0	7	8	
LA Unoccupied	0	0	0	0	0		0	0	0	0	0	0	0	0	
Private	0	0	0	0	0		0	0	0	0	0	0	0	0	
Private Unoccupied	0	0	0	0	0		0	0	0	0	0	0	0	0	
Community Use	0	0	0	0	0		0	0	0	0	0	0	0	0	
Total	0	1	0	0	0		0	0	0	0	0	0	7	8	
Number of LCC and Private boarded houses to be demolished	0	0	0	0	0		0	0	0	0	0	0	0	0	
Number of LCC Boarded Houses to be Refurbished and Re-Let	0	1	0	0	0		0	2	0	0	0	0	0	3	
Number of Private Boarded Houses where Owners Intention is Unknown	0	0	0	0	0		0	1	0	0	0	0	0	1	
Number of Private and LCC Occupied Houses to be Demolished	0	1	0	0	0		0	0	0	0	0	0	7	8	
Southhill Overall Totals															
Total number of houses to be accounted for															1120
Number of houses demolished as at 31st December 2012															389
Number of houses boarded as at 31st December 2012															71
Remaining houses as at December 31st 2012															660
Number of LCC and private boarded houses to be demolished															42
Number of LCC boarded houses to be refurbished and Re-Let															22
Number of private boarded houses where owners intention is unknown															7
Number of private and LCC occupied houses to be demolished															156

Table 19: O'Malley Park - Existing Situation as at December 31st 2012

Ballinacurra Weston: Existing Situation as at December 31st 2012												
	Beechgrove Avenue	Clarina Avenue	Clarina Court	Clarina Park	Crecora Avenue	Lenihan Avenue	Byrne Avenue	Hyde Avenue	Hyde Road	Weston Gardens	Prospect Hill	Total
Demolished	0	26	5	42	30	2	0	0	0	0	0	105
LA	2	12	0	0	7	15	10	9	1	0	0	56
LA Unoccupied	2	3	0	0	3	6	3	0	0	3	0	20
Private	11	35	0	0	6	27	22	10	20	6	5	142
Private Unoccupied	1	0	0	0	2	2	3	3	1	0	0	12
Community Use	0	0	0	2	0	0	0	0	0	0	0	2
Total Number of Houses to be Accounted for	16	76	5	44	48	52	38	22	22	9	5	337
Number of Houses boarded as at 31st December 2012	3	3	0	0	5	8	6	3	1	3	0	32
Remaining as at December 31st 2012	13	47	0	2	13	42	32	19	21	6	5	200
Proposed Demolitions												
LA	1	1	0	0	0	2	1	0	0	0	0	5
LA Unoccupied	0	0	0	0	1	1	1	0	0	0	0	3
Private	1	5	0	0	0	3	4	0	0	0	0	13
Private Unoccupied	0	0	0	0	2	0	0	2	0	0	0	4
Community Use	0	0	0	2	0	0	0	0	0	0	0	2
Total	2	6	0	2	3	6	6	2	0	0	0	27
Number of LCC and Private Boarded Houses to be Demolished	0	0	0	0	3	1	1	2	0	0	0	7
Number of LCC Boarded Houses to be Refurbished and Re-Let	2	3	0	0	2	5	2	0	0	3	0	17
Number of Private Boarded Houses where Owners Intention is Unknown	1	0	0	0	0	2	3	1	1	0	0	8
Number of Private and LCC Occupied Houses to be Demolished	2	6	0	2	0	5	5	0	0	0	0	29
St. Mary's Park Overall Totals												
Total number of houses to be accounted for												337
Number of houses demolished as at 31st December 2012												105
Number of houses boarded as at 31st December 2012												32
Remaining houses as at December 31st 2012												200
Number of LCC and private boarded houses to be demolished												7
Number of LCC boarded houses to be refurbished and Re-Let												17
Number of private boarded houses where owners intention is unknown												8
Number of private and LCC occupied houses to be demolished												20

Table 20: Ballinacurra Weston - Existing Situation as at December 31st 2012

King's Island & St. Mary's Park: Existing Situation



St. Mary's Park: Existing Situation as at December 31st 2012										
	Brendan's Street	Bridget's Avenue	St. Patrick's Avenue	St. Senan's Street	Oliver Plunkett St.	Colmcille Street	Munchin's Court	Munchin's Street	St. Ita's Street	Total
Demolished	3	4	3	1	10	5	0	43	9	78
LA	15	5	5	1	19	11	4	26	25	111
LA Unoccupied	2	0	0	3	1	5	2	34	11	58
Private	17	3	4	14	27	13	0	61	65	204
Private Unoccupied	0	0	0	1	3	2	0	3	4	13
Community Use	0	0	0	0	0	0	0	0	0	0
Total Number of Houses to be Accounted for	37	12	12	20	60	36	6	167	114	464
Number of Houses Boarded as at 31st December 2012	2	0	0	4	4	7	2	37	15	71
Remaining as at December 31st 2012	32	8	9	15	46	24	4	87	90	315
Proposed Demolitions										
LA	0	0	0	0	0	0	4	12	0	16
LA Unoccupied	0	0	0	0	0	0	2	19	0	21
Private	0	0	0	0	0	0	0	27	0	27
Private Unoccupied	0	0	0	0	0	0	0	2	0	2
Community Use	0	0	0	0	0	0	0	0	0	0
Total	0	0	0	0	0	0	6	60	0	66
Number of LCC and Private Boarded Houses to be Demolished	0	0	0	0	0	0	2	21	0	23
Number of LCC Boarded Houses to be Refurbished and Re-Let	2	0	0	3	1	5	0	15	11	95
Number of Private Boarded Houses where Owners Intention is Unknown	0	0	0	1	3	2	0	1	3	10
Number of Private and LCC Occupied Houses to be demolished	0	0	0	0	0	0	4	39	0	43
St. Mary's Park Overall Totals										
Total number of houses to be accounted for										464
Number of houses demolished as at 31st December 2012										78
Number of houses boarded as at 31st December 2012										71
Remaining houses as at December 31st 2012										315
Number of LCC and private boarded houses to be demolished										23
Number of LCC boarded houses to be refurbished and Re-Let										95
Number of private boarded houses where owners intention is unknown										10
Number of private and LCC occupied houses to be demolished										43

Table 21: St. Mary's Park - Existing Situation as at December 31st 2012